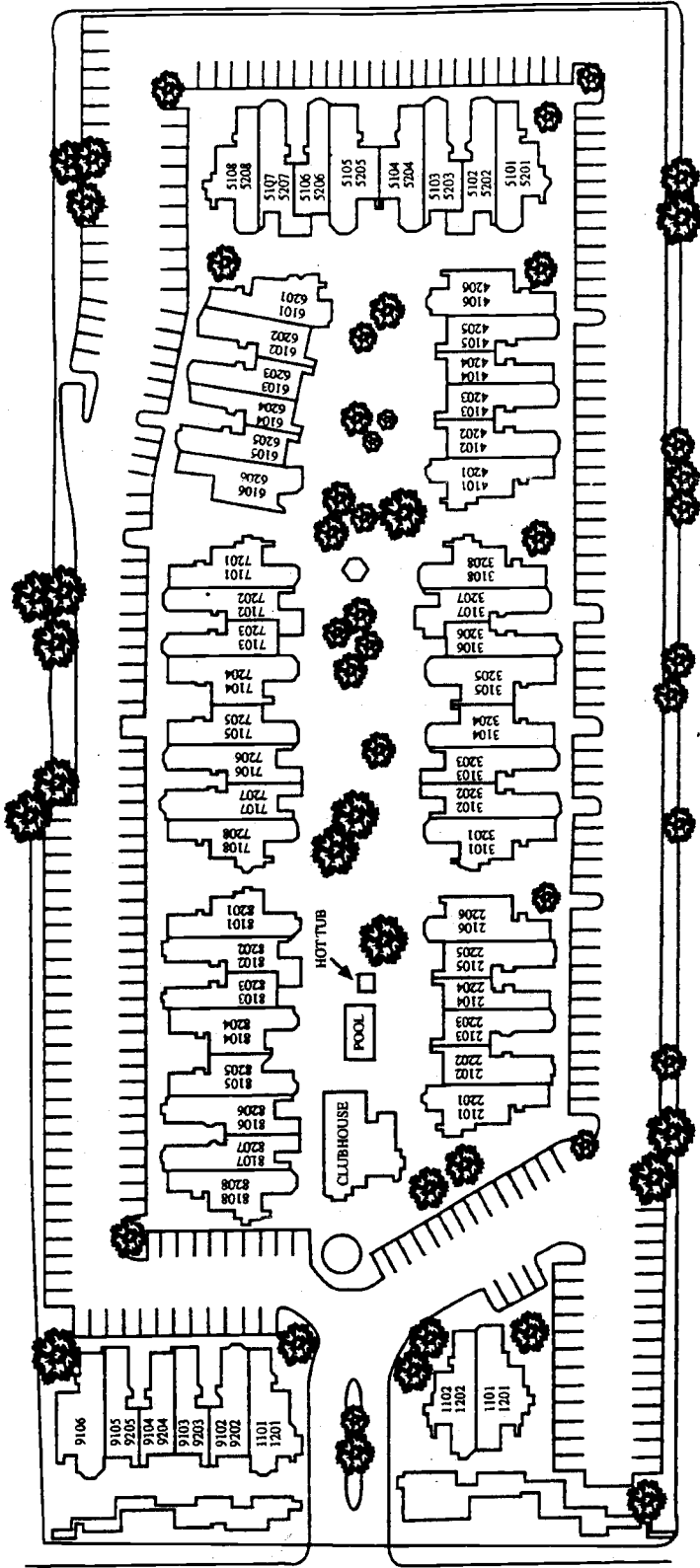


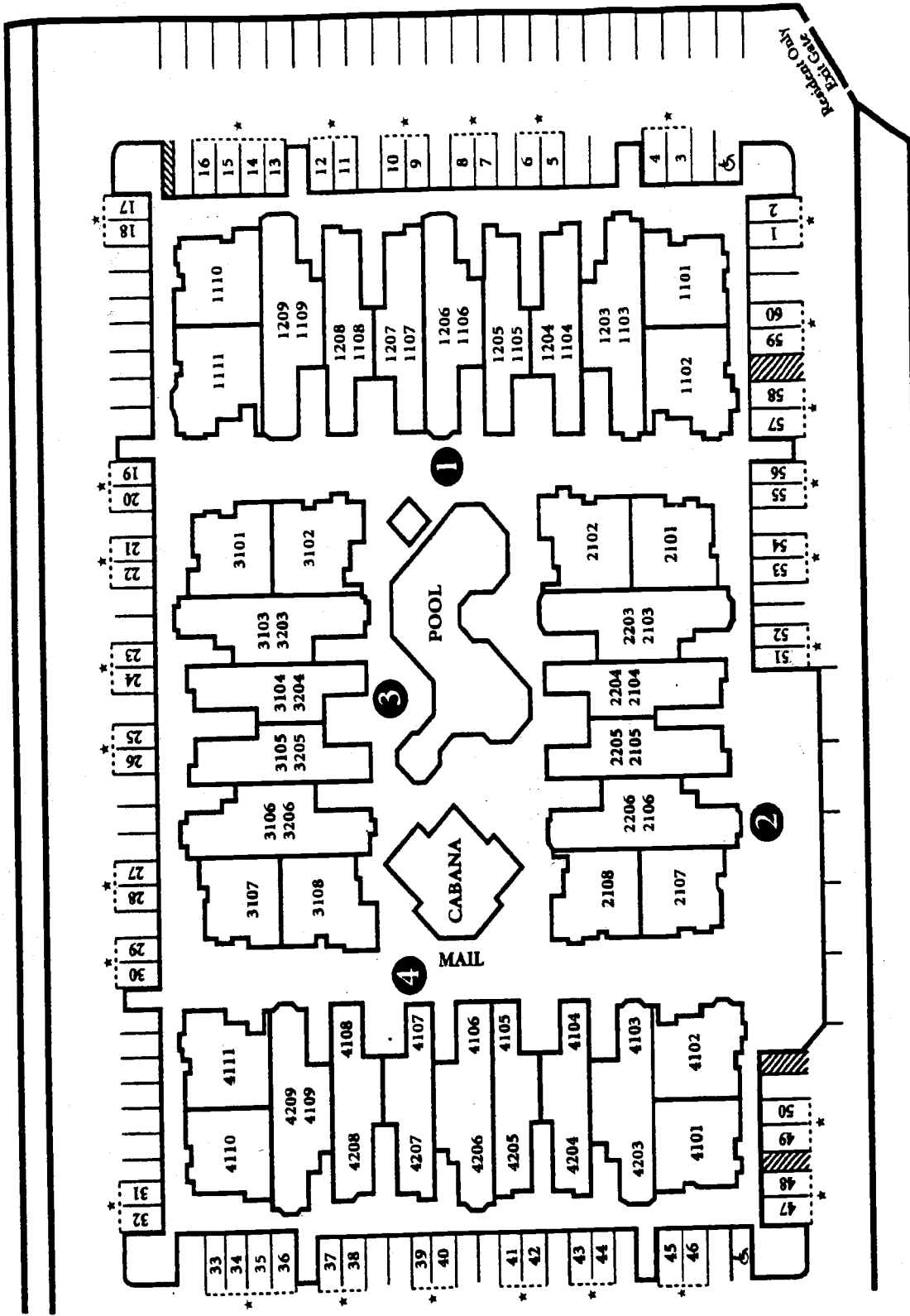
in - 12660 Hillcrest Road, Dallas Texas

Unit No	1101	1201	1102	1202	2101	2201	2102	2202	2103	2203	2104	2204	2105	2205	2106	2206	3101	3201	3102	3202	3103	3203	3104	3204
Carport No.	2	1	4	3	5	6	8	9	7	10	11	13	14	12	15	16	17	18	19	20	21	22	23	24
Unit No	3105	3205	3106	3206	3107	3207	3108	3208	4101	4201	4102	4202	4103	4203	4104	4204	4105	4205	4106	4206	5101	5201	5102	5202
Carport No.	25	26	30	29	28	27	32	31	33	34	35	37	38	36	42	40	41	39	44	43	45	46	47	48
Unit No	5103	5203	5104	5204	5105	5205	5106	5206	5107	5207	5108	5208	6101	6201	6102	6202	6103	6203	6104	6204	6105	6205	6106	6206
Carport No.	49	50	51	52	53	54	56	55	57	58	59	60	62	61	66	64	65	63	67	68	69	70	71	72
Unit No	7101	7201	7102	7202	7103	7203	7104	7204	7105	7205	7106	7206	7107	7207	7108	7208	8101	8201	8102	8202	8103	8203	8104	8204
Carport No.	76	74	75	73	77	78	79	80	81	82	83	84	85	86	87	88	90	89	92	91	93	94	95	96
Unit No	8105	8205	8106	8206	8107	8207	8108	8208	9101	9201	9102	9202	9103	9203	9104	9204	9105	9205	9106	9206				
Carport No.	98	97	99	101	100	102	106	105	108	108	107	110	111	112	104	113	103	114	115	116				



PARKING DESIGNATION

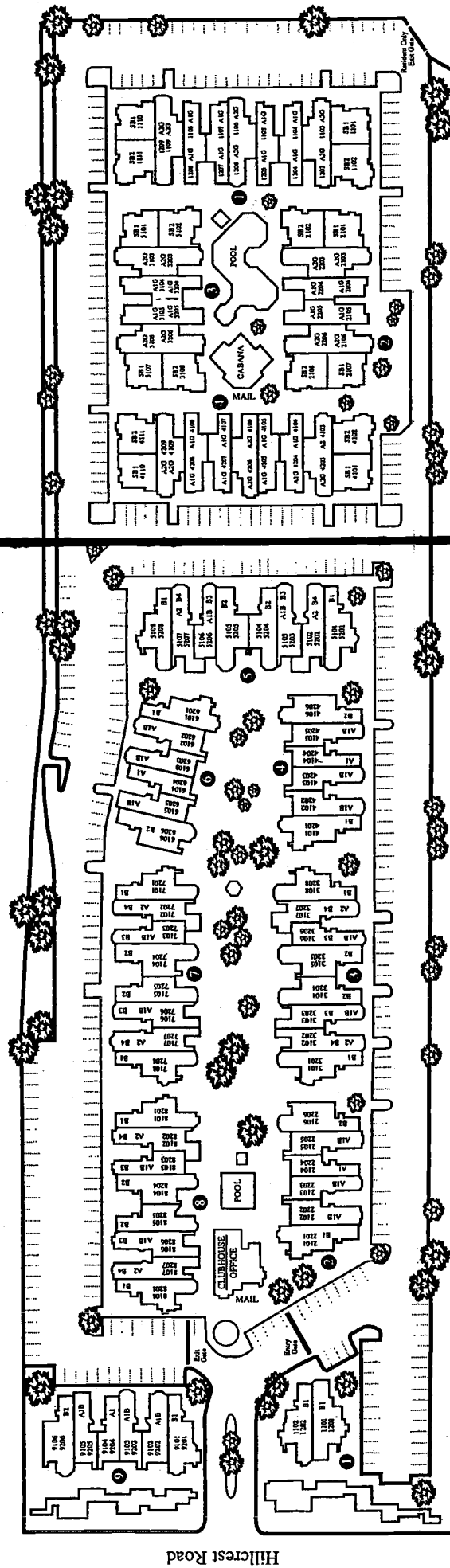
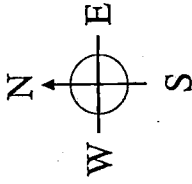
Unit No.	Carpport No.	Unit No.	Carpport No.
1101	2	3101	19
1102	1	3102	20
1103	3	3103	21
1104	5	3104	23
1105	7	3105	25
1106	9	3106	27
1107	11	3107	29
1108	13	3108	30
1109	15	3203	22
1110	17	3204	24
1111	18	3205	26
1203	4	3206	28
1204	6	4101	47
1205	8	4102	48
1206	10	4103	46
1207	12	4104	44
1208	14	4105	42
1209	16	4106	40
2101	60	4107	38
2102	59	4108	36
2103	54	4109	34
2104	58	4110	31
2105	56	4111	32
2106	51	4203	45
2107	50	4204	43
2108	49	4205	41
2203	53	4206	39
2204	57	4207	37
2205	55	4208	35
2206	52	4209	33



12680 Hillcrest Road • Dallas, Texas 75230

* = Carport

Exhibit C



12660 Hillcrest Road

Phase II Apartment Property

12680 Hillcrest Road

Condominium Property

*W*ILLIAMSBURG

12660 / 12680 Hillcrest Road • Dallas, Texas 75230 • (972) 788-4048

Exhibit 'D'
Restated Ownership Percentages
[If the Apartment Property is Added]

Unit No.	Unit Type	Unit Size	Percentage Ownership
1101	SB1	1,250	0.6564
1102	SB2	1,490	0.7825
1103	A2	1,201	0.6307
1104	A1	975	0.5120
1105	A1	975	0.5120
1106	A2	1,201	0.6307
1107	A1	975	0.5120
1108	A1	975	0.5120
1109	A2	1,201	0.6307
1110	SB1	1,250	0.6564
1111	SB2	1,490	0.7825
1203	A2	1,196	0.6281
1204	A1	975	0.5120
1205	A1	975	0.5120
1206	A2	1,196	0.6281
1207	A1	975	0.5120
1208	A1	975	0.5120
1209	A2	1,196	0.6281
2101	SB1	1,250	0.6564
2102	SB2	1,490	0.7825
2103	A2	1,201	0.6307
2104	A1	975	0.5120
2105	A1	975	0.5120
2106	A2	1,201	0.6307
2107	SB1	1,250	0.6564
2108	SB2	1,490	0.7825
2203	A2	1,196	0.6281
2204	A1	975	0.5120
2205	A1	975	0.5120
2206	A2	1,196	0.6281
3101	SB1	1,250	0.6564
3102	SB2	1,490	0.7825
3103	A2	1,201	0.6307
3104	A1	975	0.5120
3105	A1	975	0.5120
3106	A2	1,201	0.6307
3107	SB1	1,250	0.6564
3108	SB2	1,490	0.7825
3203	A2	1,196	0.6281
3204	A1	975	0.5120
3205	A1	975	0.5120
3206	A2	1,196	0.6281
4101	SB1	1,250	0.6564
4102	SB2	1,490	0.7825
4103	A2	1,201	0.6307
4104	A1	975	0.5120
4105	A1	975	0.5120
4106	A2	1,201	0.6307
4107	A1	975	0.5120
4108	A1	975	0.5120
4109	A2	1,201	0.6307
4110	SB1	1,250	0.6564
4111	SB2	1,490	0.7825
4203	A2	1,196	0.6281
4204	A1	975	0.5120
4205	A1	975	0.5120
4206	A2	1,196	0.6281
4207	A1	975	0.5120
4208	A1	975	0.5120
4209	A2	1,196	0.6281

Exhibit 'D'
 Restated Ownership Percentages
 [If the Apartment Property is Added]

PHASE II

1101-W	B1	1,107	0.5813
1102-W	B1	1,107	0.5813
1201-W	B1	1,107	0.5813
1202-W	B1	1,107	0.5813
2101-W	B1	1,107	0.5813
2102-W	A1B	855	0.4490
2103-W	A1B	855	0.4490
2104-W	A1	841	0.4416
2105-W	A1B	855	0.4490
2106-W	B2	1,133	0.5950
2201-W	B1	1,107	0.5813
2202-W	A1B	855	0.4490
2203-W	A1B	855	0.4490
2204-W	A1	841	0.4416
2205-W	A1B	855	0.4490
2206-W	B2	1,133	0.5950
3101-W	B1	1,107	0.5813
3102-W	A2	1,012	0.5314
3103-W	A1B	855	0.4490
3104-W	B2	1,133	0.5950
3105-W	B2	1,133	0.5950
3106-W	A1B	855	0.4490
3107-W	A2	1,012	0.5314
3108-W	B1	1,107	0.5813
3201-W	B1	1,107	0.5813
3202-W	B4	1,359	0.7137
3203-W	B3	1,238	0.6501
3204-W	B2	1,133	0.5950
3205-W	B2	1,133	0.5950
3206-W	B3	1,238	0.6501
3207-W	B4	1,359	0.7137
3208-W	B1	1,107	0.5813
4101-W	B1	1,107	0.5813
4102-W	A1B	855	0.4490
4103-W	A1B	855	0.4490
4104-W	A1	841	0.4416
4105-W	A1B	855	0.4490
4106-W	B2	1,133	0.5950
4201-W	B1	1,107	0.5813
4202-W	A1B	855	0.4490
4203-W	A1B	855	0.4490
4204-W	A1	841	0.4416
4205-W	A1B	855	0.4490
4206-W	B2	1,133	0.5950
5101-W	B1	1,107	0.5813
5102-W	A2	1,012	0.5314
5103-W	A1B	855	0.4490
5104-W	B2	1,133	0.5950
5105-W	B2	1,133	0.5950
5106-W	A1B	855	0.4490
5107-W	A2	1,012	0.5314
5108-W	B1	1,107	0.5813
5201-W	B1	1,107	0.5813
5202-W	B4	1,359	0.7137
5203-W	B3	1,238	0.6501
5204-W	B2	1,133	0.5950
5205-W	B2	1,133	0.5950
5206-W	B3	1,238	0.6501
5207-W	B4	1,359	0.7137
5208-W	B1	1,107	0.5813

Exhibit 'D'
 Restated Ownership Percentages
 [If the Apartment Property is Added]

6101-W	B1	1,107	0.5813
6102-W	A1B	855	0.4490
6103-W	A1B	855	0.4490
6104-W	A1	841	0.4416
6105-W	A1B	855	0.4490
6106-W	B2	1,133	0.5950
6201-W	B1	1,107	0.5813
6202-W	A1B	855	0.4490
6203-W	A1B	855	0.4490
6204-W	A1	841	0.4416
6205W	A1B	855	0.4490
6206W	B2	1,133	0.5950
7101-W	B1	1,107	0.5813
7102-W	A2	1,012	0.5314
7103-W	A1B	855	0.4490
7104-W	B2	1,133	0.5950
7105-W	B2	1,133	0.5950
7106-W	A1	841	0.4416
7107-W	A2	1,012	0.5314
7108W	B1	1,107	0.5813
7201-W	B1	1,107	0.5813
7202-W	B4	1,359	0.7137
7203-W	B3	1,238	0.6501
7204-W	B2	1,133	0.5950
7205-W	B2	1,133	0.5950
7206-W	B3	1,238	0.6501
7207-W	B4	1,359	0.7137
7208-W	B1	1,107	0.5813
8101-W	B1	1,107	0.5813
8102-W	A2	1,012	0.5314
8103-W	A1B	855	0.4490
8104-W	B2	1,133	0.5950
8105-W	B2	1,133	0.5950
8106-W	A1B	855	0.4490
8107-W	A2	1,012	0.5314
8108-W	B1	1,107	0.5813
8201-W	B1	1,107	0.5813
8202-W	B4	1,359	0.7137
8203-W	B3	1,238	0.6501
8204-W	B2	1,133	0.5950
8205-W	B2	1,133	0.5950
8206-W	B3	1,238	0.6501
8207-W	B4	1,359	0.7137
8208-W	B1	1,107	0.5813
9101-W	B1	1,107	0.5813
9102-W	A1B	855	0.4490
9103-W	A1B	855	0.4490
9104-W	A1	841	0.4416
9105-W	A1B	855	0.4490
9106-W	B2	1,133	0.5950
9201-W	B1	1,107	0.5813
9202-W	A1B	855	0.4490
9203-W	A1B	855	0.4490
9204-W	A1	841	0.4416
9205-W	A1B	855	0.4490
9206-W	B2	1,133	0.5950